63341 DETAIL SHEET

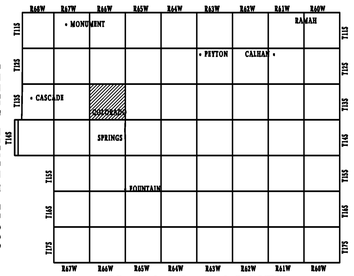





ONE TOWNSHIP

# ASSESSOR

GIS

Geographic Information System

*El Paso County Colorado*

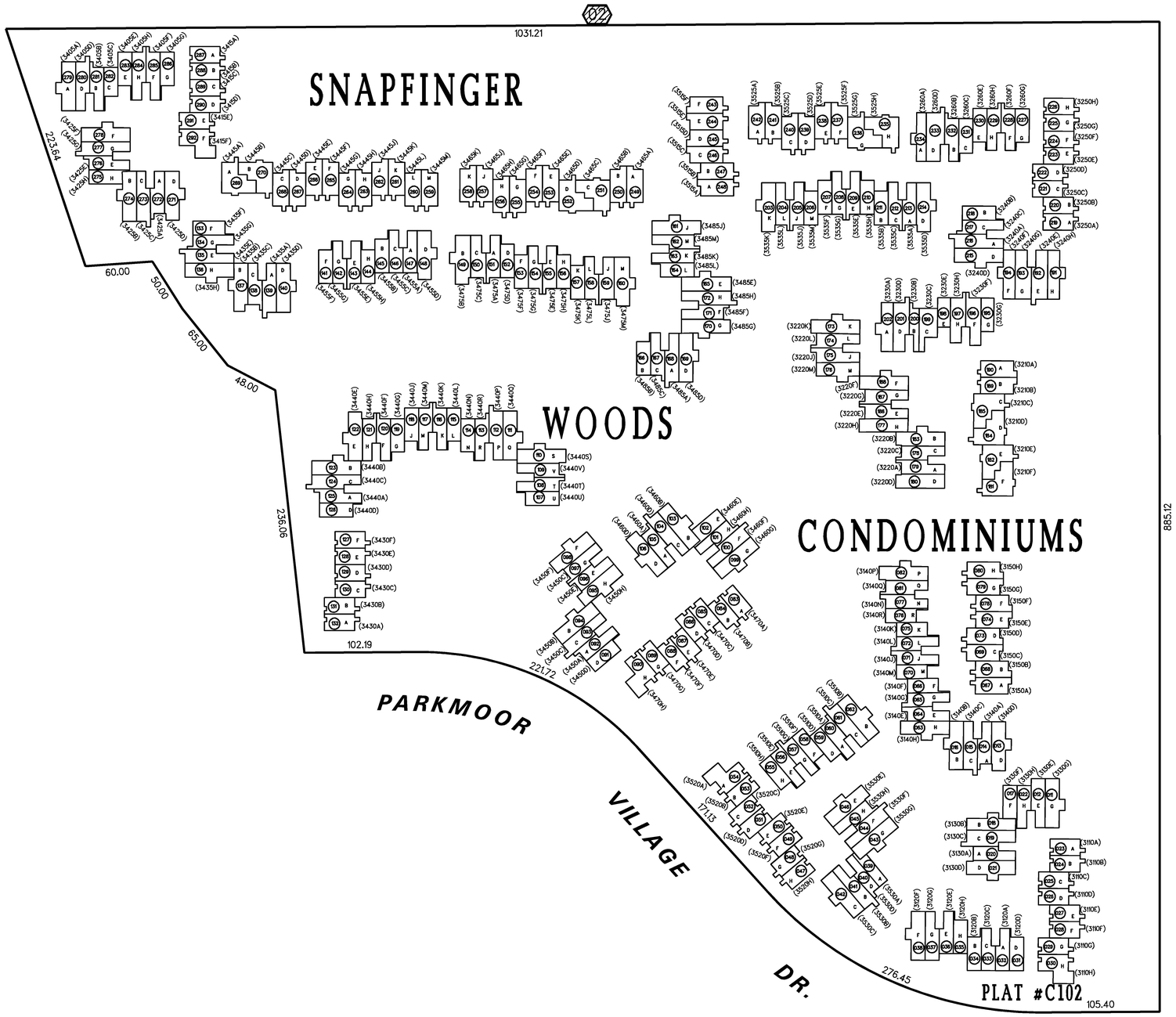


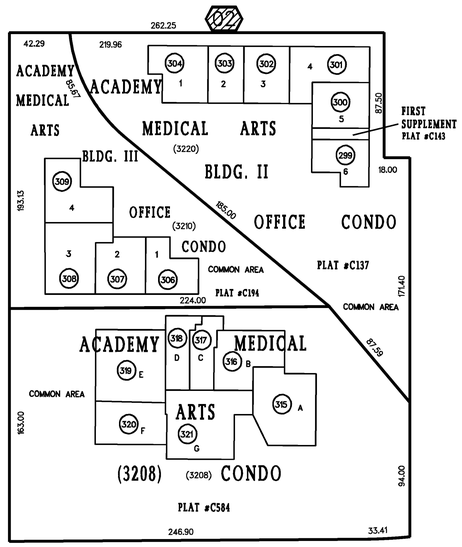


N

January 12, 2007

SCALE OF FEET

0 25 50 100 150 200


© Copyright 2007 El Paso County

© Copyright 2007 Colorado Springs Utilities

**All Rights Reserved**

***This document is prepared for internal use only and El Paso County makes no claim as to the accuracy or completeness of this document.***


63341 DETAIL SHEET

63341 DETAIL SHEET